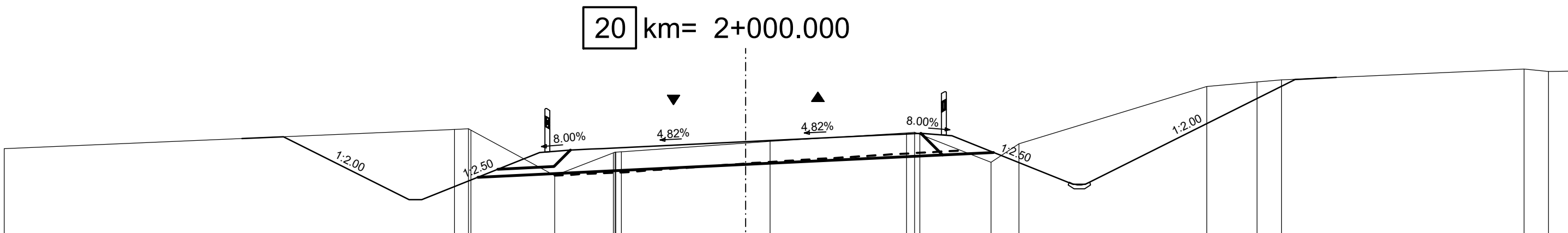
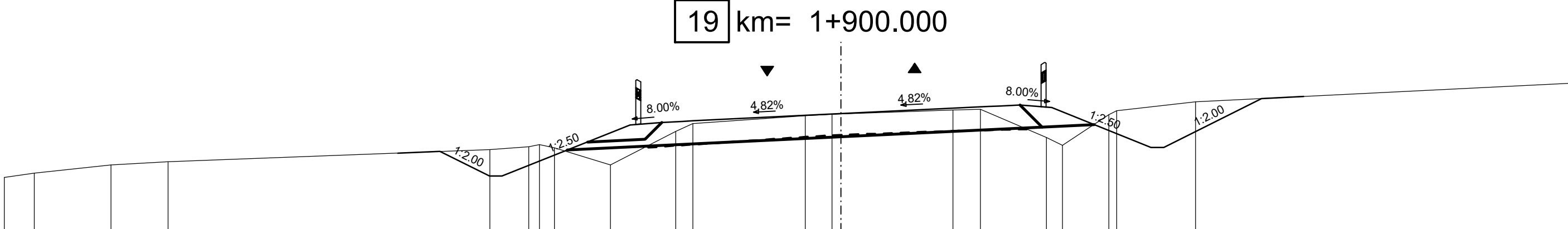
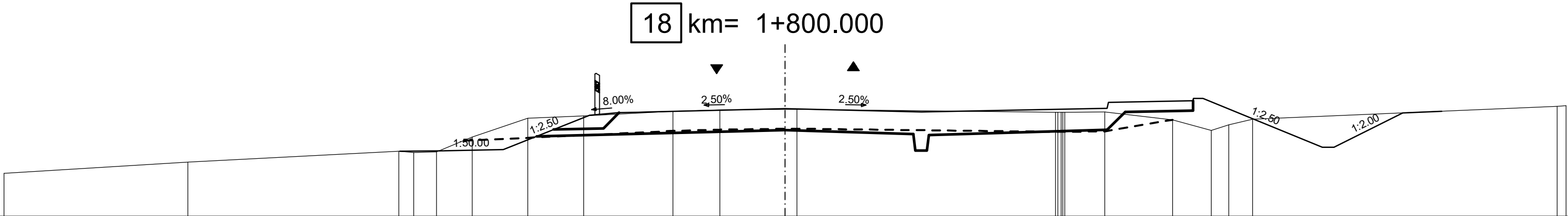
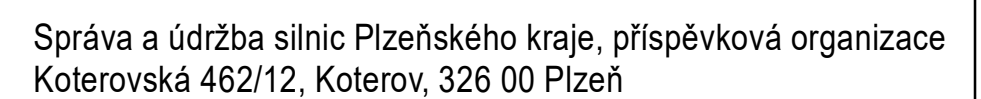


The diagram illustrates a cross-section of a road profile. The ground surface is shown as a solid line, and the proposed road grade is indicated by a dashed line. Key features include:

- Elevations:** The left side of the profile is at an elevation of 12.50. The right side of the profile is at an elevation of 12.00.
- Slopes:** The left side has a slope of 1:2.50. The right side has a slope of 1:2.00.
- Grades:** The central section of the road has a grade of 0.16% (indicated by a downward arrow) and 2.50% (indicated by an upward arrow).
- Drainage:** A drainage ditch is shown on the right side of the road, with a slope of 8.00%.

[illegible]

SO 101.105 Komunikace - Demolice stávající komunikace / rekultivace



C.1 Objekty pozemních komunikací	Mřítko:	1:100
	Číslo zakázky:	56816.1-2
Příčné řezy - 1+700.00 - 2+000.00	Stupeň:	DPS
	Část: C.1.	Příloha: 5.5

C.1 Objekty pozemních komunikací

Příčné řezy - 1+700.00 - 2+000.00